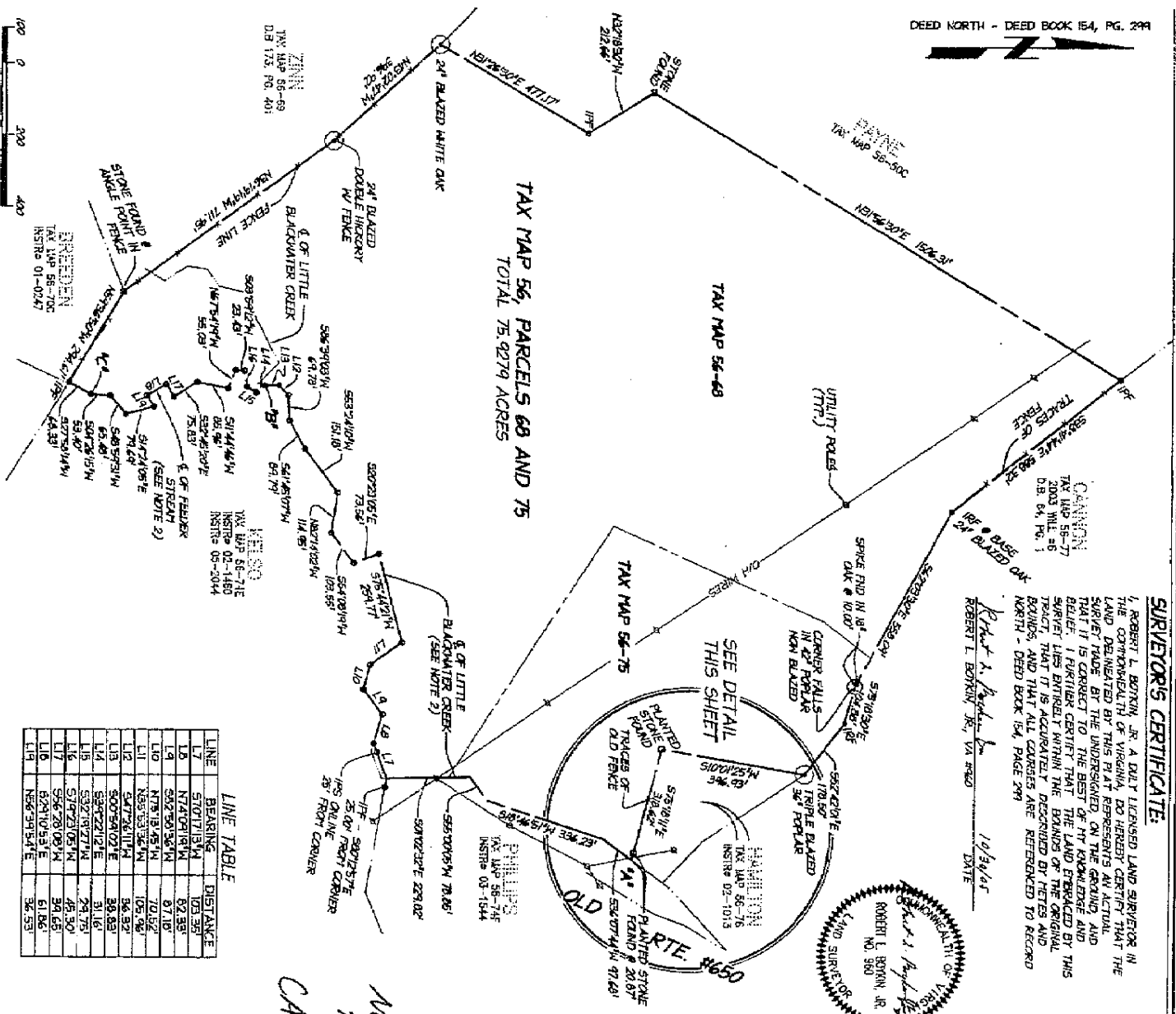


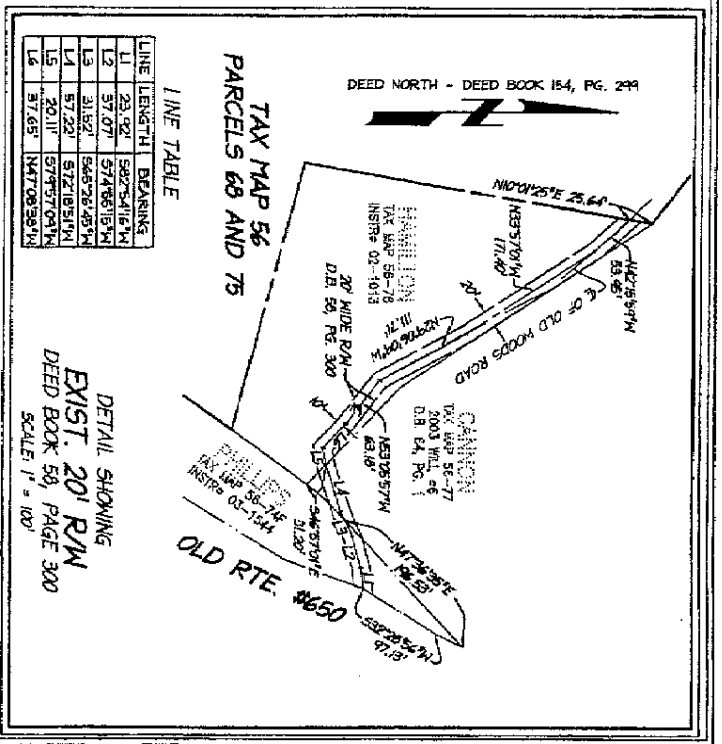

DEED NORTH - DEED BOOK 154, PG. 294



SURVEYOR'S CERTIFICATE:

I, ROBERT L. BOYKIN, JR. A DULY LICENSED LAND SURVEYOR IN THE COMMONWEALTH OF VIRGINIA, DO HEREBY CERTIFY THAT THE LAND DELINEATED BY THIS PLAT REPRESENTS ACCURATELY THE SURVEY MADE BY THE UNDERSIGNED ON THE ABOVE AND THAT IT IS CORRECT TO THE BEST OF MY KNOWLEDGE AND BELIEF. I FURTHER CERTIFY THAT THE LAND BOUNDARY AND SURVEY LIES ENTIRELY WITHIN THE BOUNDS OF THE ORIGINAL RECORDS, AND THAT ALL COURSES ARE REFERENCED TO RECORD NORTH - DEED BOOK 154, PAGE 294

10/30/05
 Robert L. Boykin, Jr., VA #820
 DATE



DETAIL SHOWING
 EXIST. 20' R/W
 DEED BOOK 58, PAGE 300
 SCALE: 1" = 100'

NOTES:

1. THIS PLAT HAS BEEN PREPARED WITHOUT THE BENEFIT OF A CURRENT TITLE REPORT THEREOF. ALL APPLICABLE EASEMENTS AND ENCUMBRANCES OF RECORD ARE NOT NECESSARILY SHOWN.
2. THE COURSES AND DISTANCES SHOWN HEREON ALONG THE CENTER OF LITTLE BLACKWATER CREEK FROM POINT 1/4 TO POINT 7/8 AND ALONG THE FENCE FROM POINT 7/8 TO 1/4 ARE AVERAGE. THE ACTUAL BOUNDARY FOLLOWS THE MEANERS OF THE FLOW.
3. I.P.F. DENOTES IRON PIPE FOUND. I.R.S. DENOTES IRON ROD FOUND.

NRISH#
 RD7079671
 CAAR#
 466433

PLAT
 SAVING BOUNDARY SURVEY
 OF THE LAND OF
THORNE AND BARBARA AUCHTER
 TAX MAP 56, PARCELS 68 and 75
 INSTRUMENT NO. 05-1422 and 05-2044
 STONEMILL DISTRICT RAPPAHANNOCK COUNTY, VA
 DATE: OCTOBER 30, 2005

SCALE: 1" = 200'
AARON MOUNTAIN SURVEYS
 339-D GAVY STREET
 P.O. BOX 181
 WASHINGTON, VIRGINIA 22747
 PHONE: 540-675-1832 - FAX: 540-675-2295